




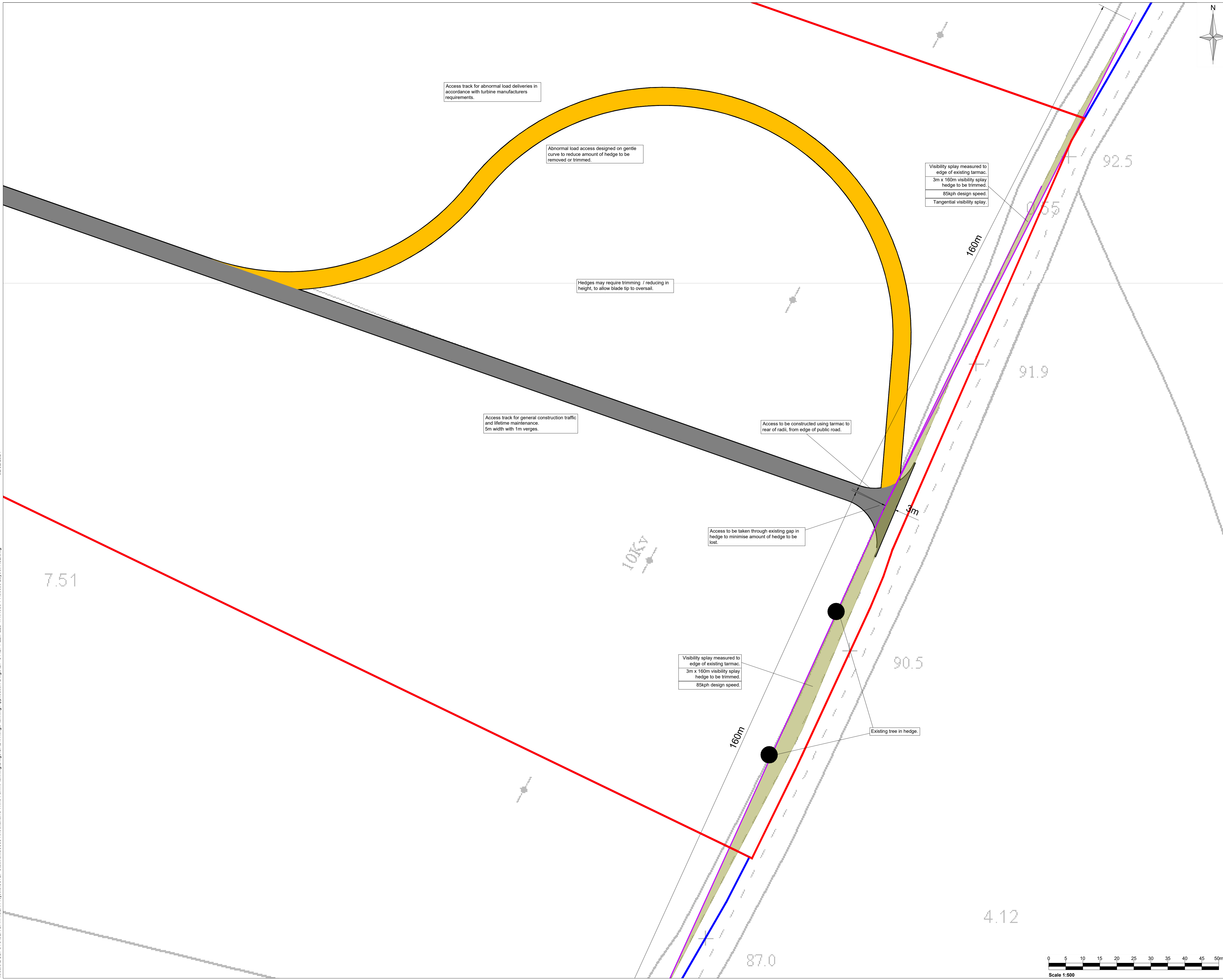


Notes:
 Swept path analysis
 Manual override of rear axle steering has been used for part of this assessment.
 Autotrack standard library vehicles have been modified by SLR Consulting with regards to length and load carried, turning properties have not been modified.

- Legend:**
-  Land where the applicant has ownership or beneficial interest
 -  Planning application boundary
 -  Proposed new haul road (General construction traffic)
 -  Proposed new haul road (Abnormal load deliveries only)
 -  Visibility splay



4	General Updates	24/01/24	LB	DK	AOB
Rev	Amendments	Date	By	Chk	Auth



Drawing Status & Suitability Code

Client
 Knockanarragh Wind Farm Ltd.

Project
 Knockanarragh Wind Farm

Drawing Title
 Node 7 Site Access Layout
 N52 Site Access

Scale 1:500	@ A1	SLR Project No. 501.00727.00008
Designed DPP	Drawn DPP	Checked PMC
Date 08/23	Date 09/23	Date 10/23
Authorised AOB	Date 10/23	Rev 4

Drawing Number:
ABP-314271-22.PL23-1



02/02/2024
 \\uaf64\dibf51\SLR\DATA\SLR Projects\0727 Stalkraif\00008 Knockanarragh Wind Farm\Planning\Drawings\CAD\Wiring\Planning Application Dwg\ABP-314271-22.PL23-1_4.Node 7 Access Layout_N52.dwg